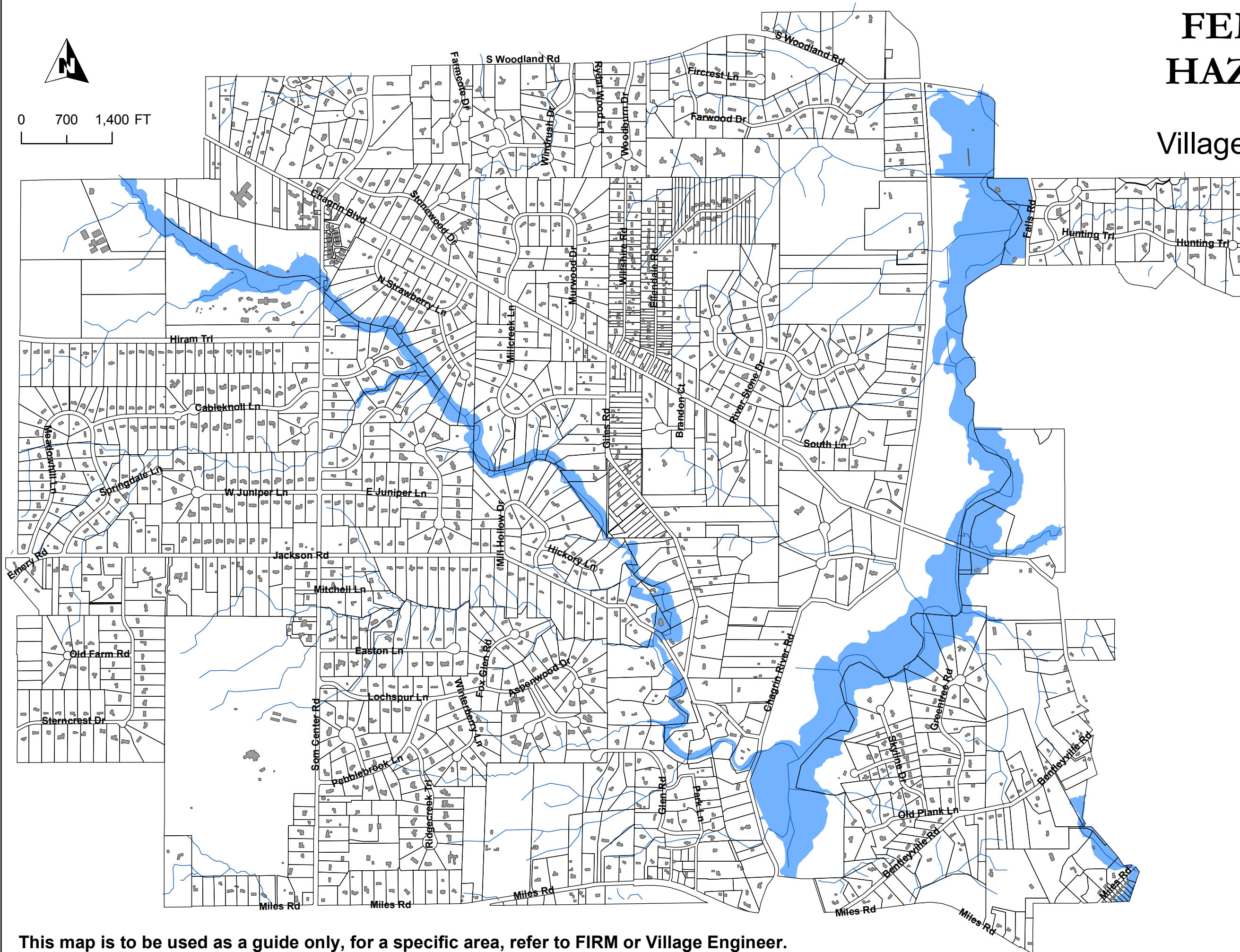


# FEMA FLOOD HAZARD AREAS






## In The Village Of Moreland Hills



0 700 1,400 FT



### Legend

-  River or stream
-  Special Flood Hazard Area Zone A or AE
-  Building
-  Property Line
-  No Road

Map Date: 3/23/2011  
 Map Created For: Village of Moreland Hills  
 Source Data: Cuyahoga County GIS & FEMA  
 Projection: NAD\_1983\_Stateplane\_OH\_N\_FIPS\_3401\_ft.  
 Notes: The location points, property lines, Streams, etc. displayed on this exhibit are for representational purposes only. This exhibit is not a map or survey and shall not be used in any way to establish the actual location of entities shown. Chagrin Valley Engineering, Ltd. (CVE) cannot be held liable for any use of this exhibit that requires survey accurate measurements.



This map is to be used as a guide only, for a specific area, refer to FIRM or Village Engineer.