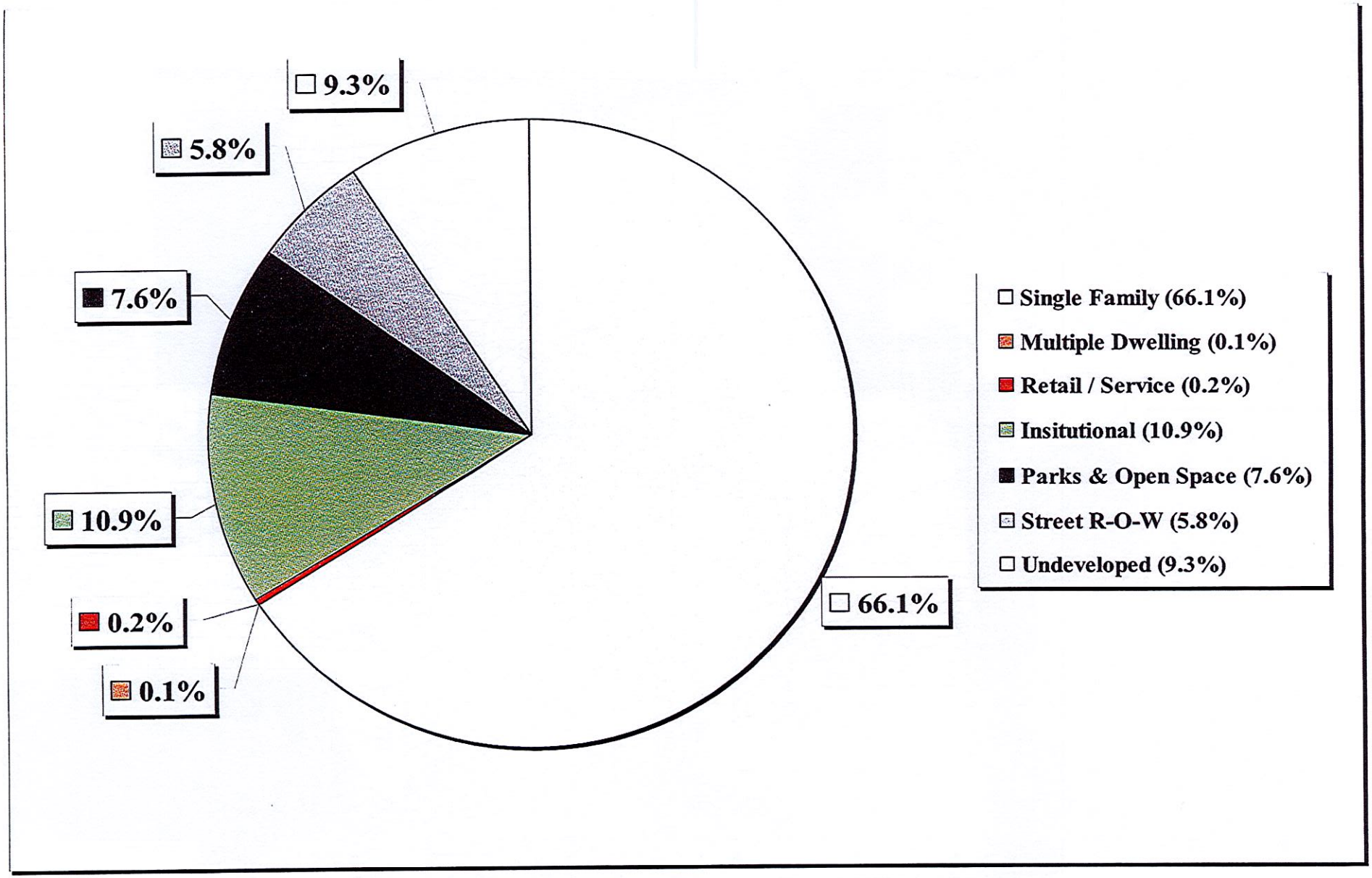

Figure 1 - 2003 Land Use Categories - Village of Moreland Hills

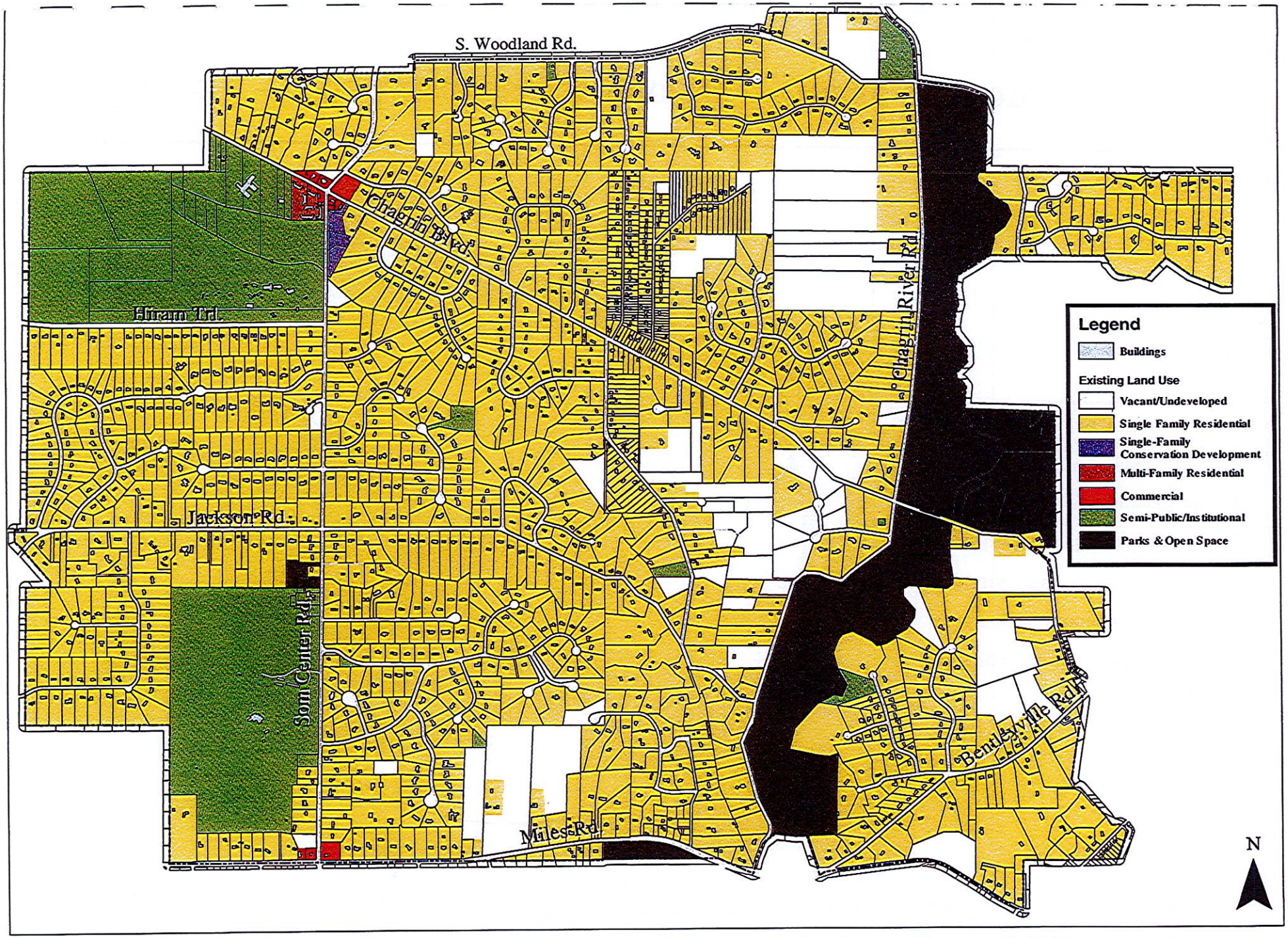

Figure 2 - Moreland Hills - Existing Land Use

Figure 3 - Moreland Hills - FEMA Flood Hazard Areas



Figure 4 - Moreland Hills - Topographic Relief Map

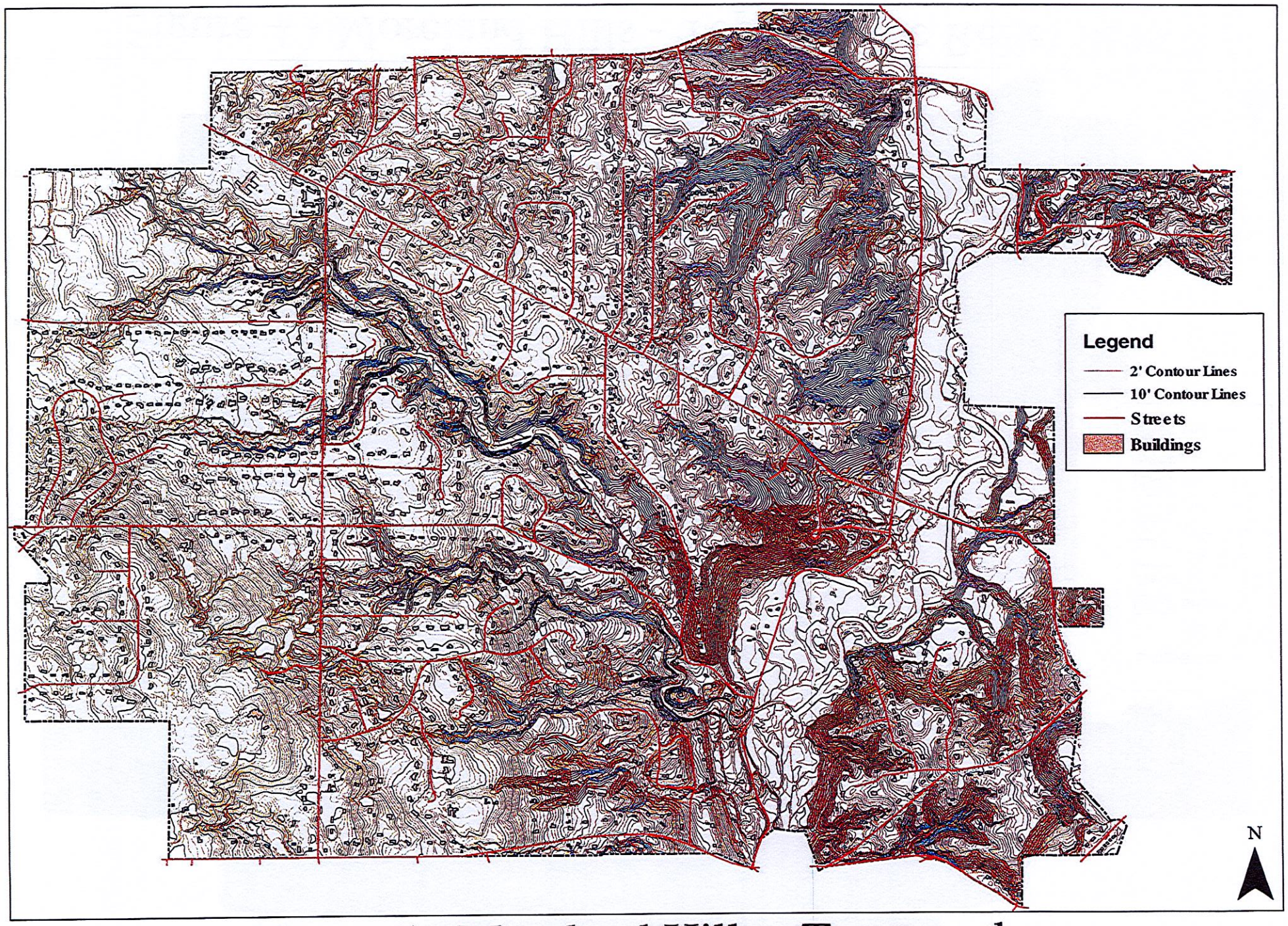

Figure 5 - Moreland Hills - Topography

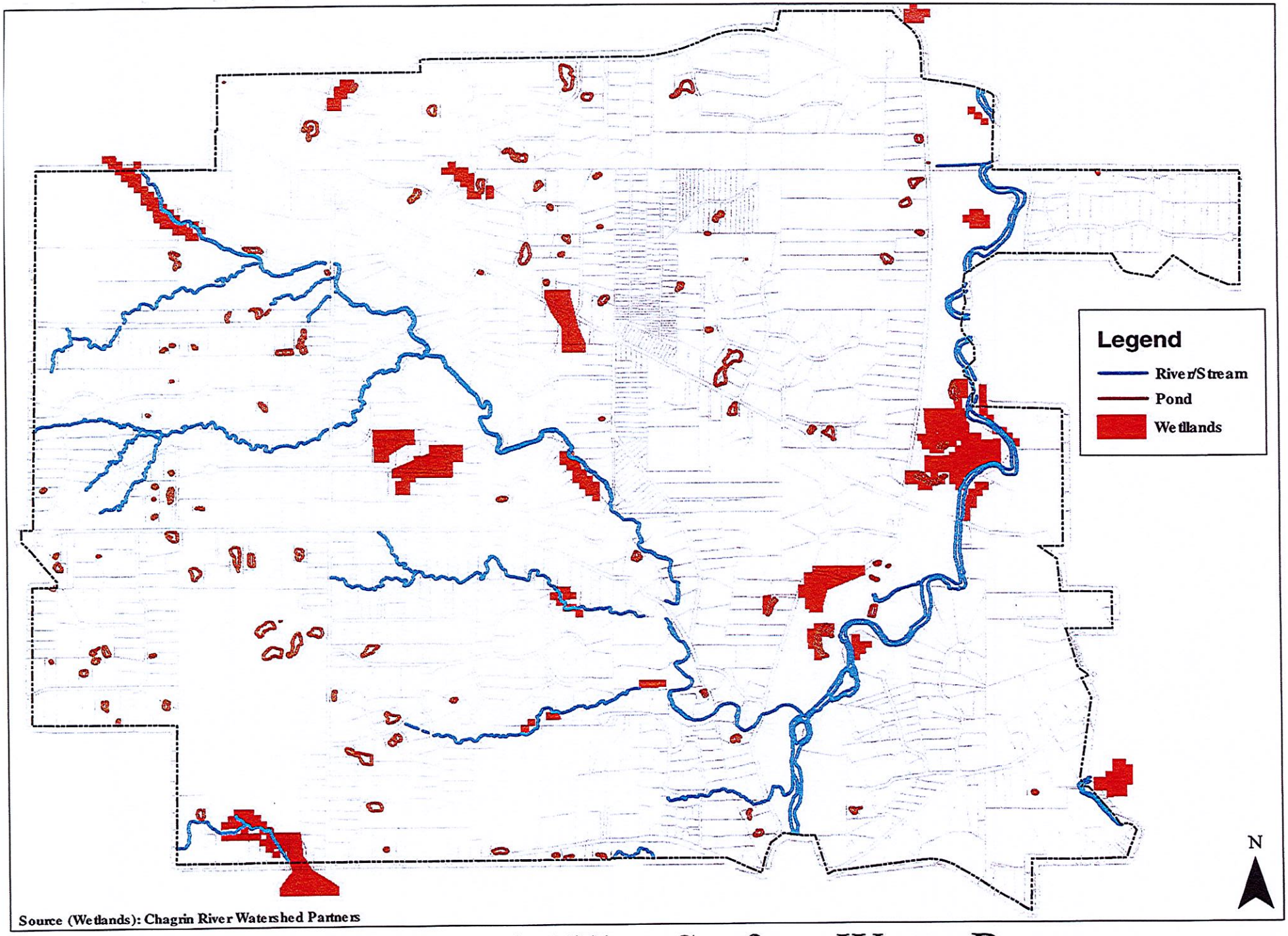

Figure 6 - Moreland Hills - Surface Water Resources

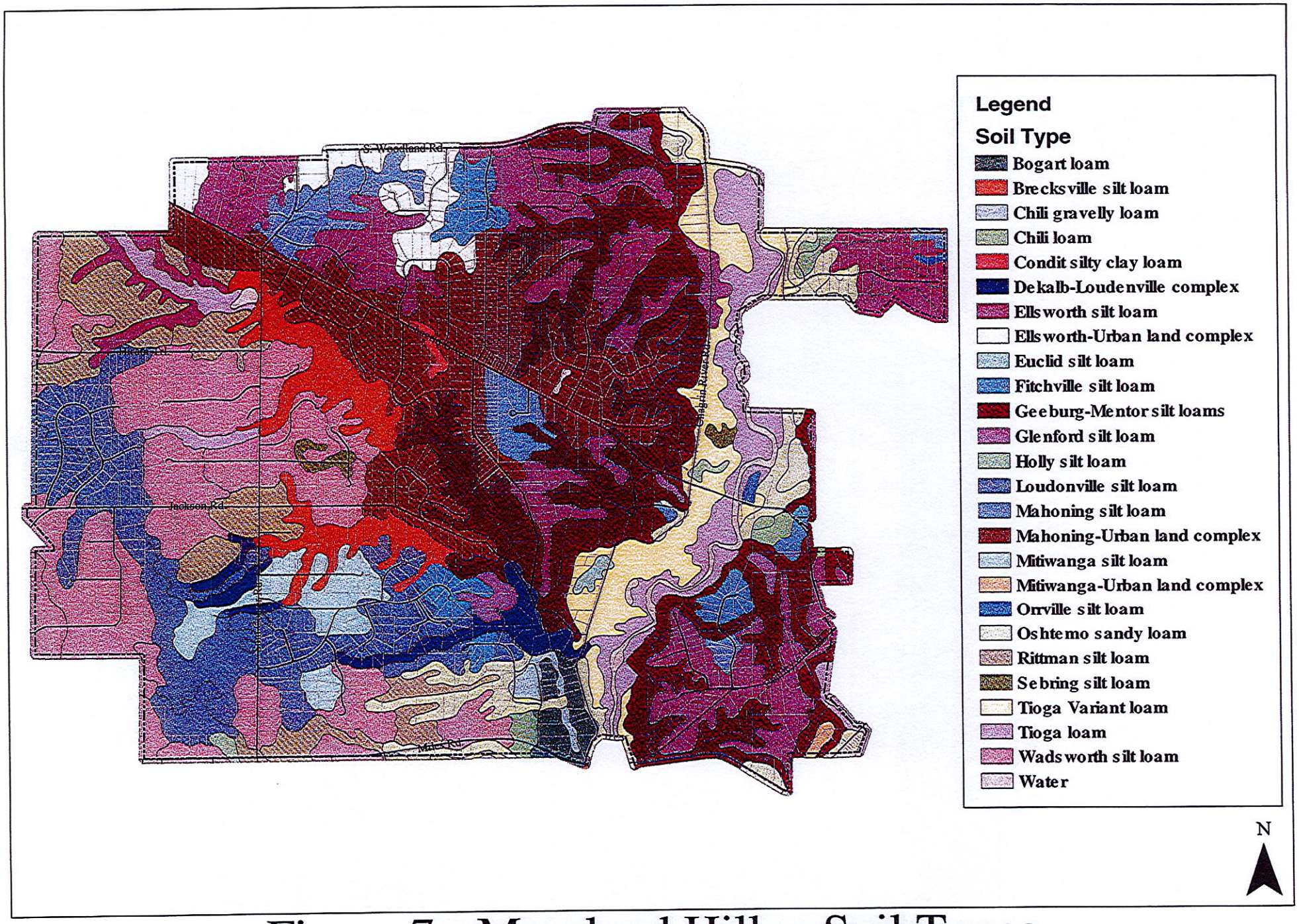

Figure 7 - Moreland Hills - Soil Types

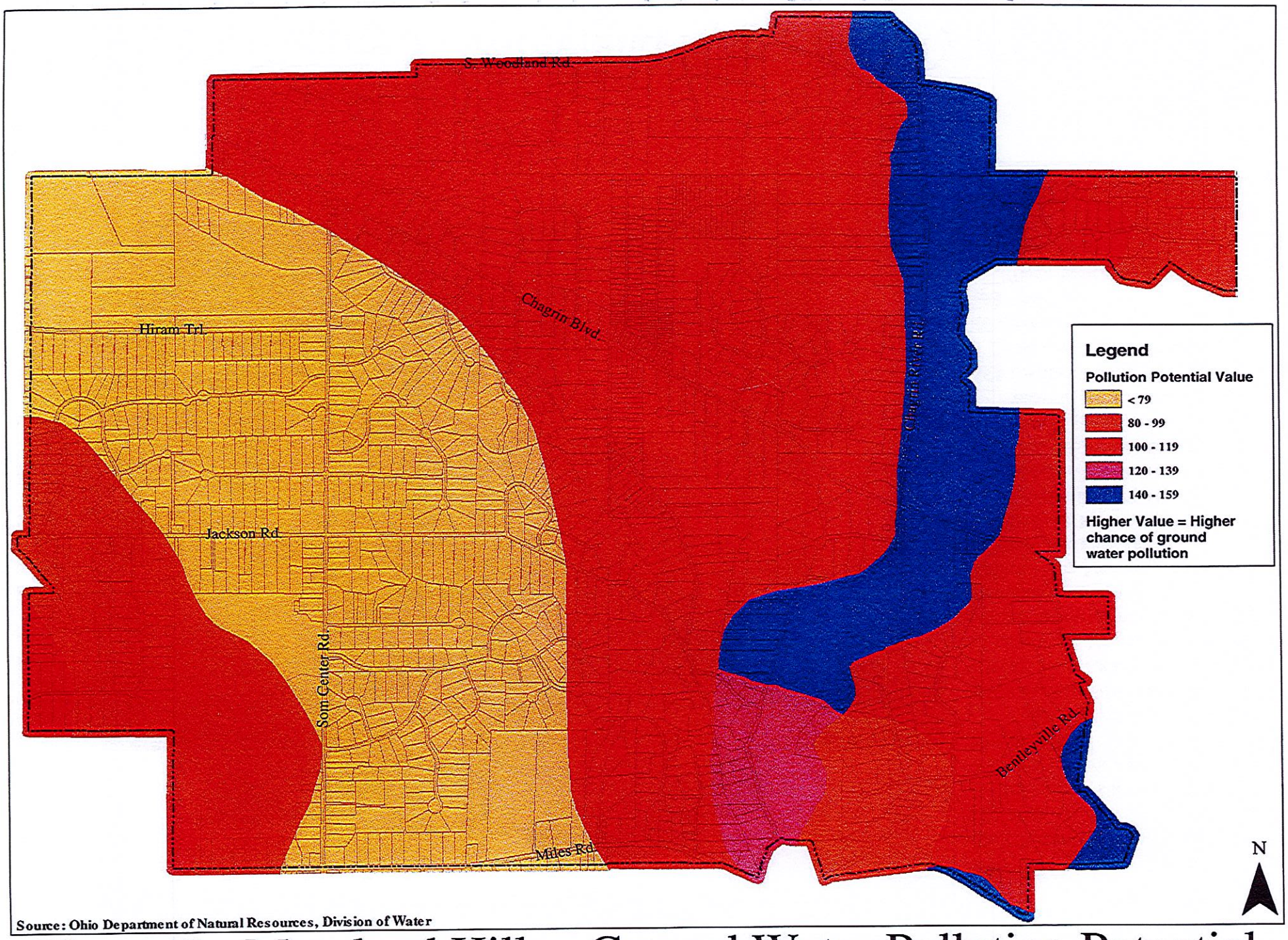

Source: Ohio Department of Natural Resources, Division of Water

Figure 8 - Moreland Hills - Ground Water Pollution Potential