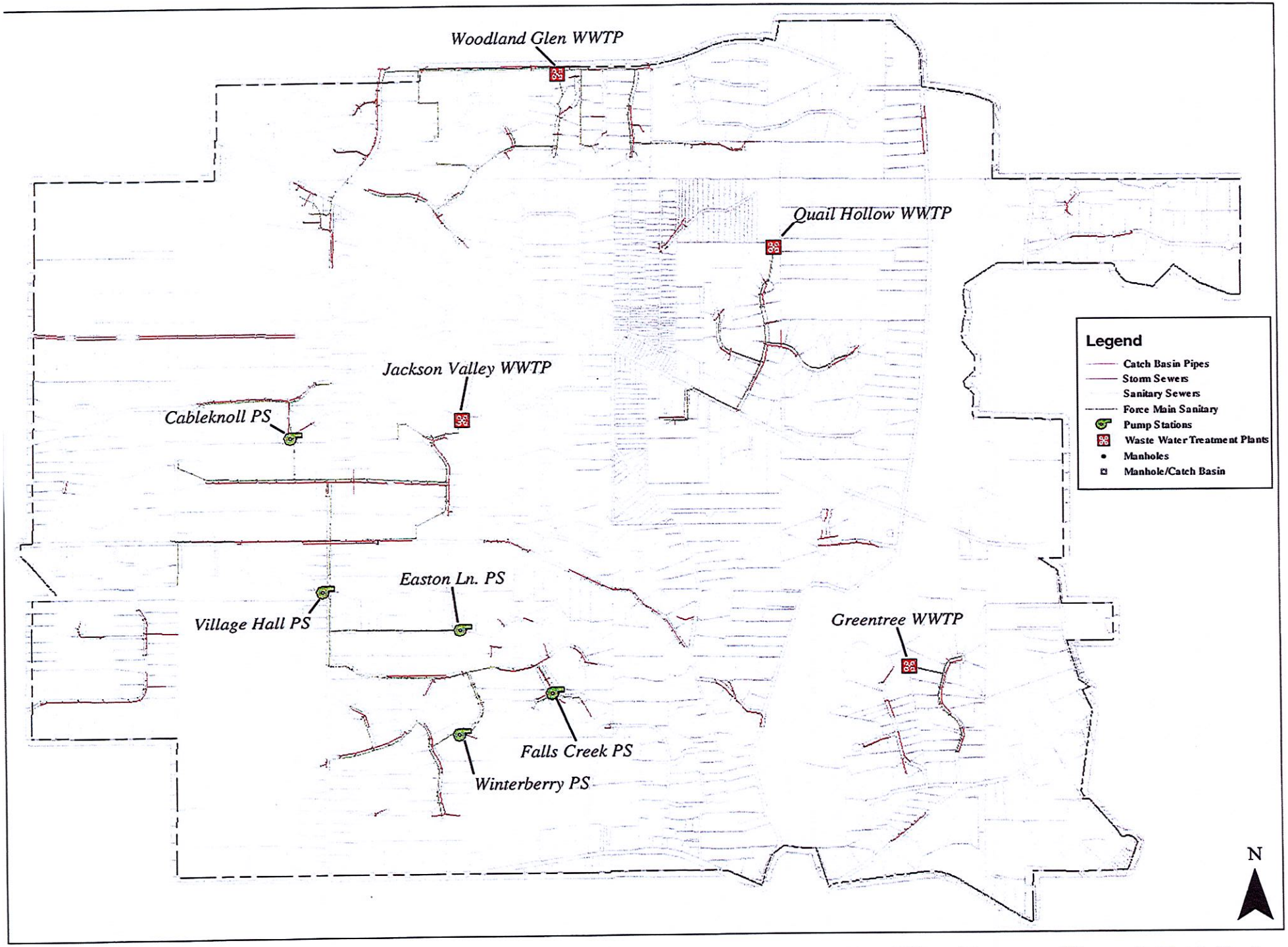

Figure 9 - Moreland Hills - Manholes, Sanitary Sewers, Storm Sewers, Pump Stations, Waste Water Treatment Plants, & Catch Basins

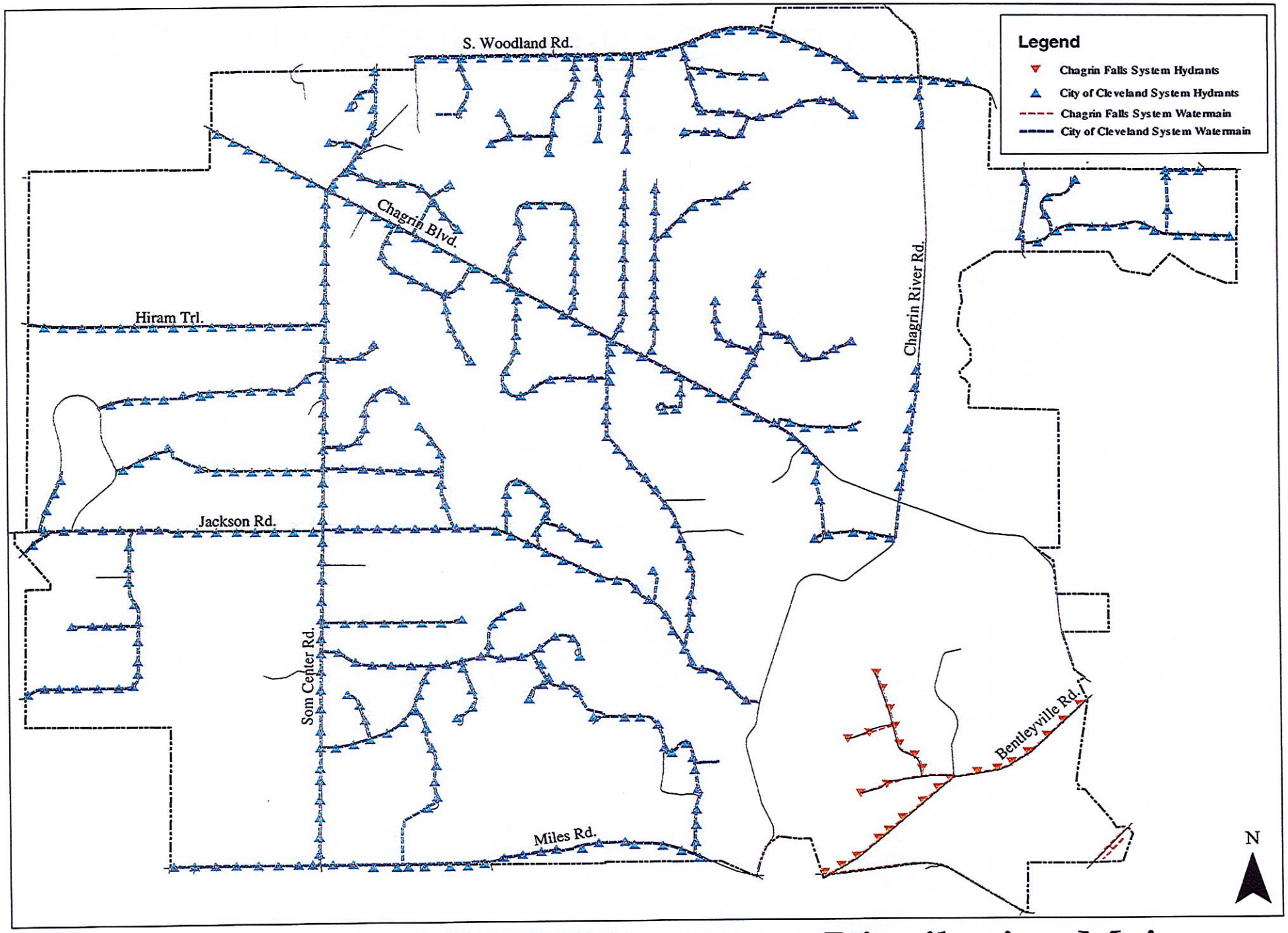

Figure 10 - Moreland Hills - Water Distribution Mains

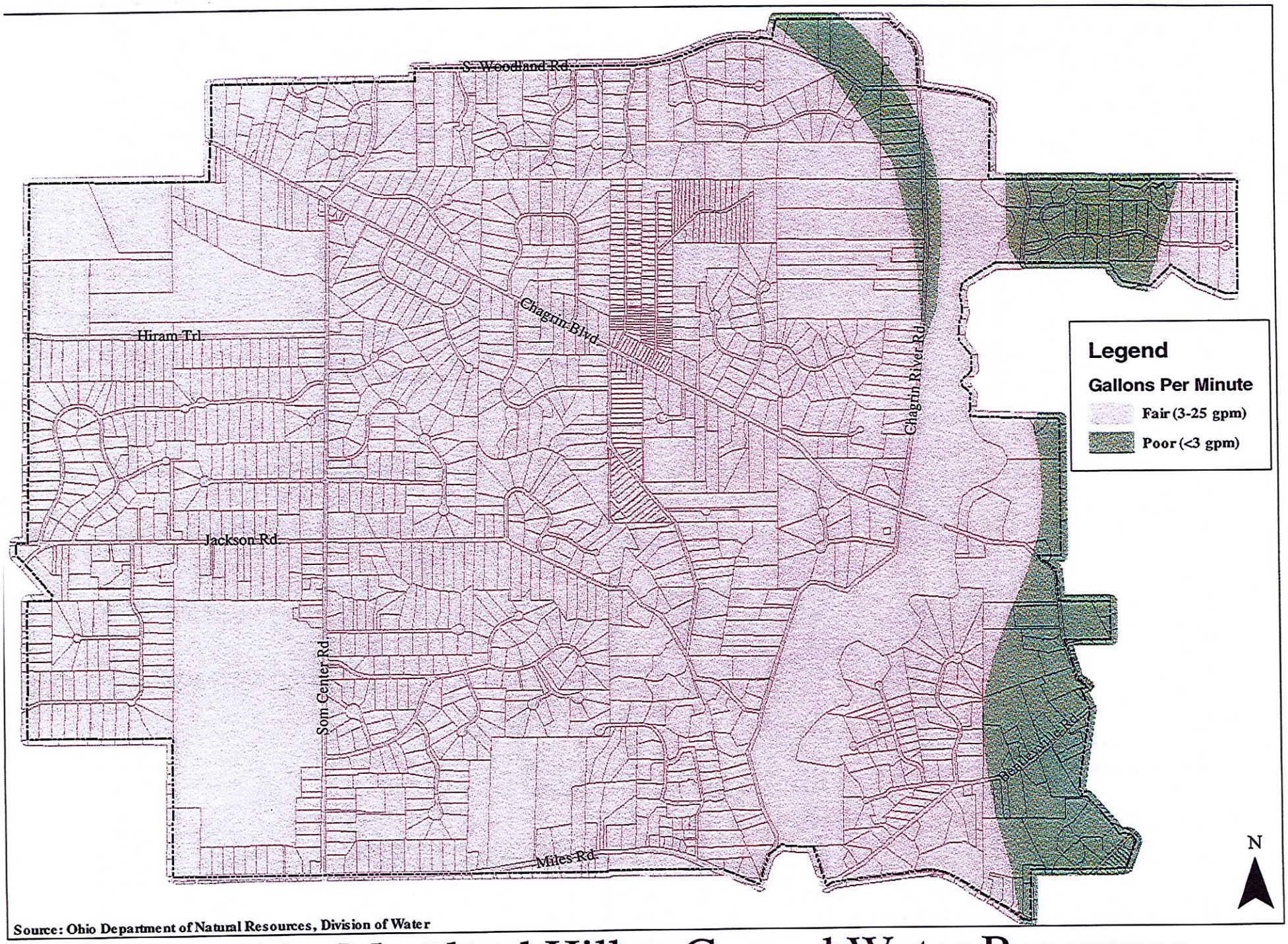

Source: Ohio Department of Natural Resources, Division of Water

Figure 11 - Moreland Hills - Ground Water Resources

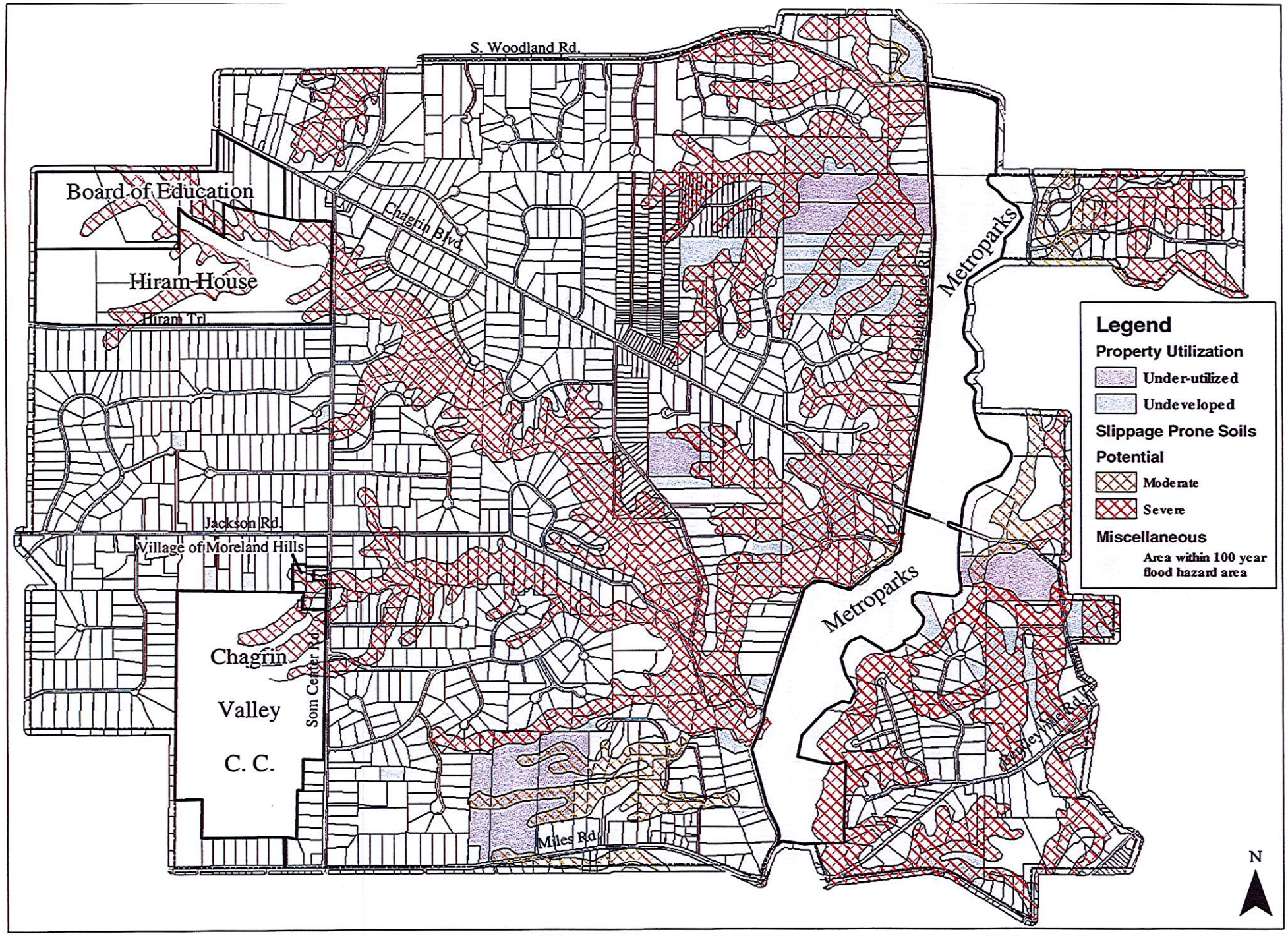

Figure 12 - Moreland Hills - Property Utilization vs. Physical Factors

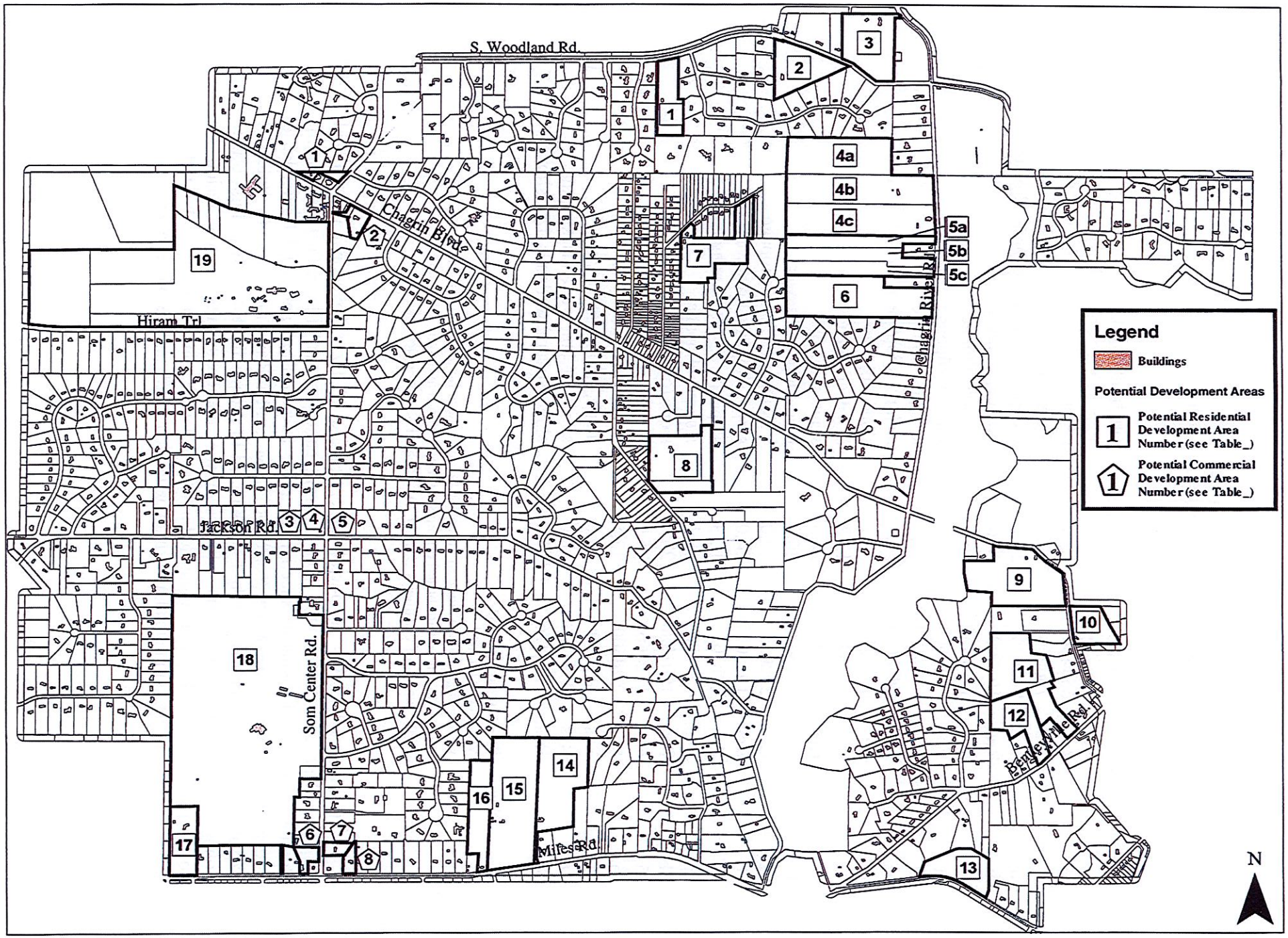

Figure 13 - Moreland Hills - Potential Development Areas (PDA's)

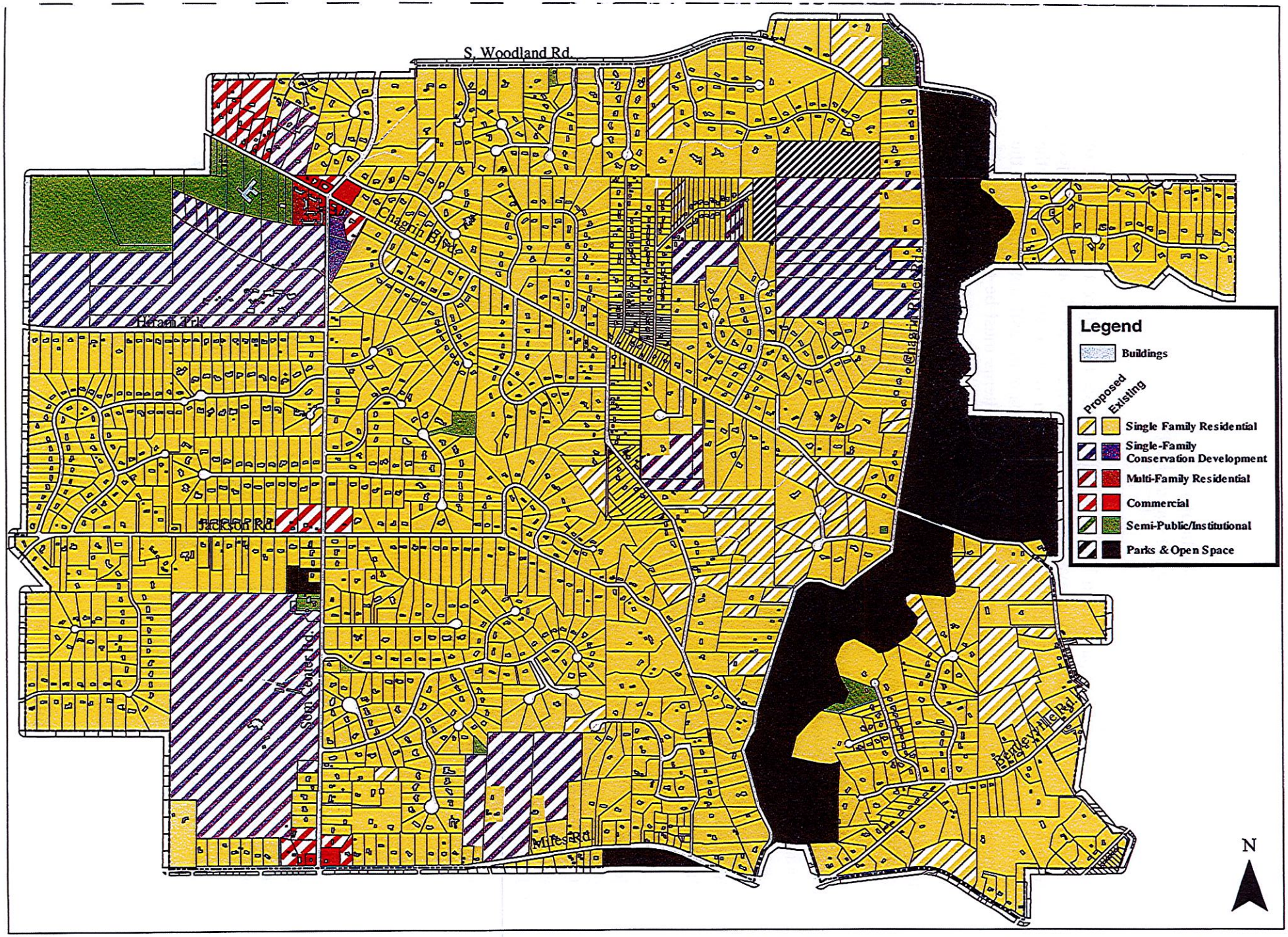

Figure 14 - Moreland Hills - Land Use Plan: Alternate 1

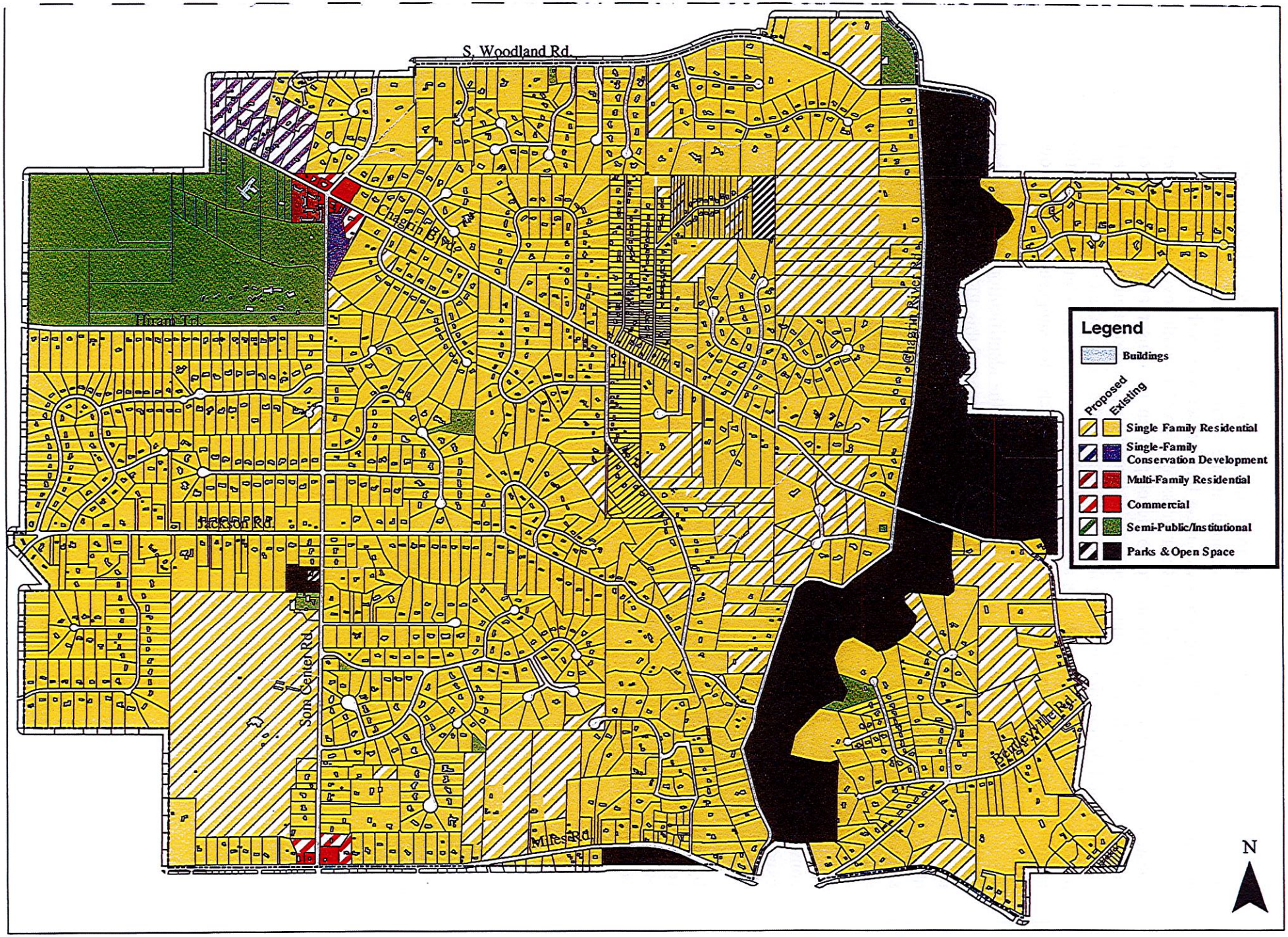

Figure 15 - Moreland Hills - Land Use Plan: Alternate 2

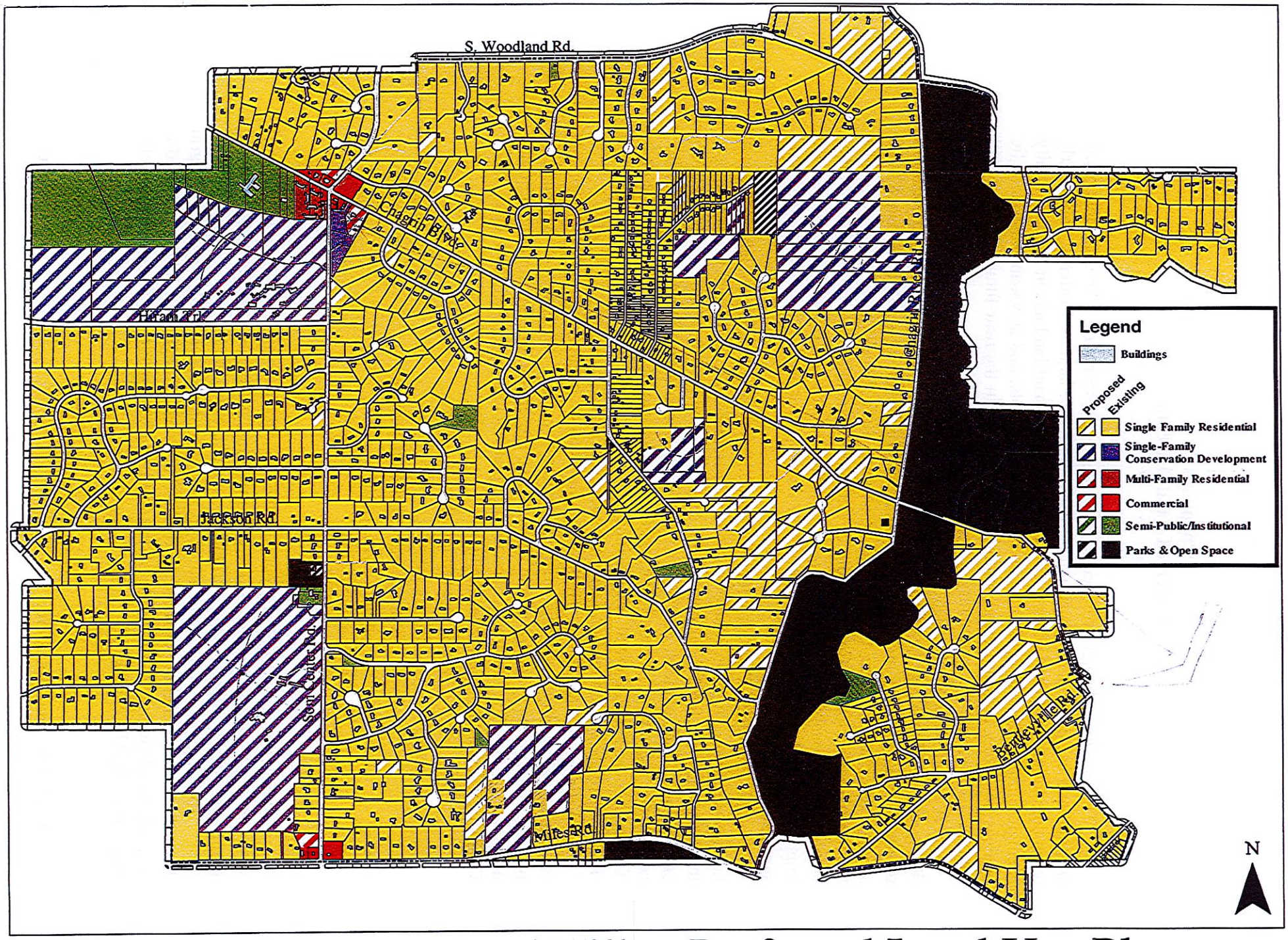

Figure 16 - Moreland Hills - Preferred Land Use Plan

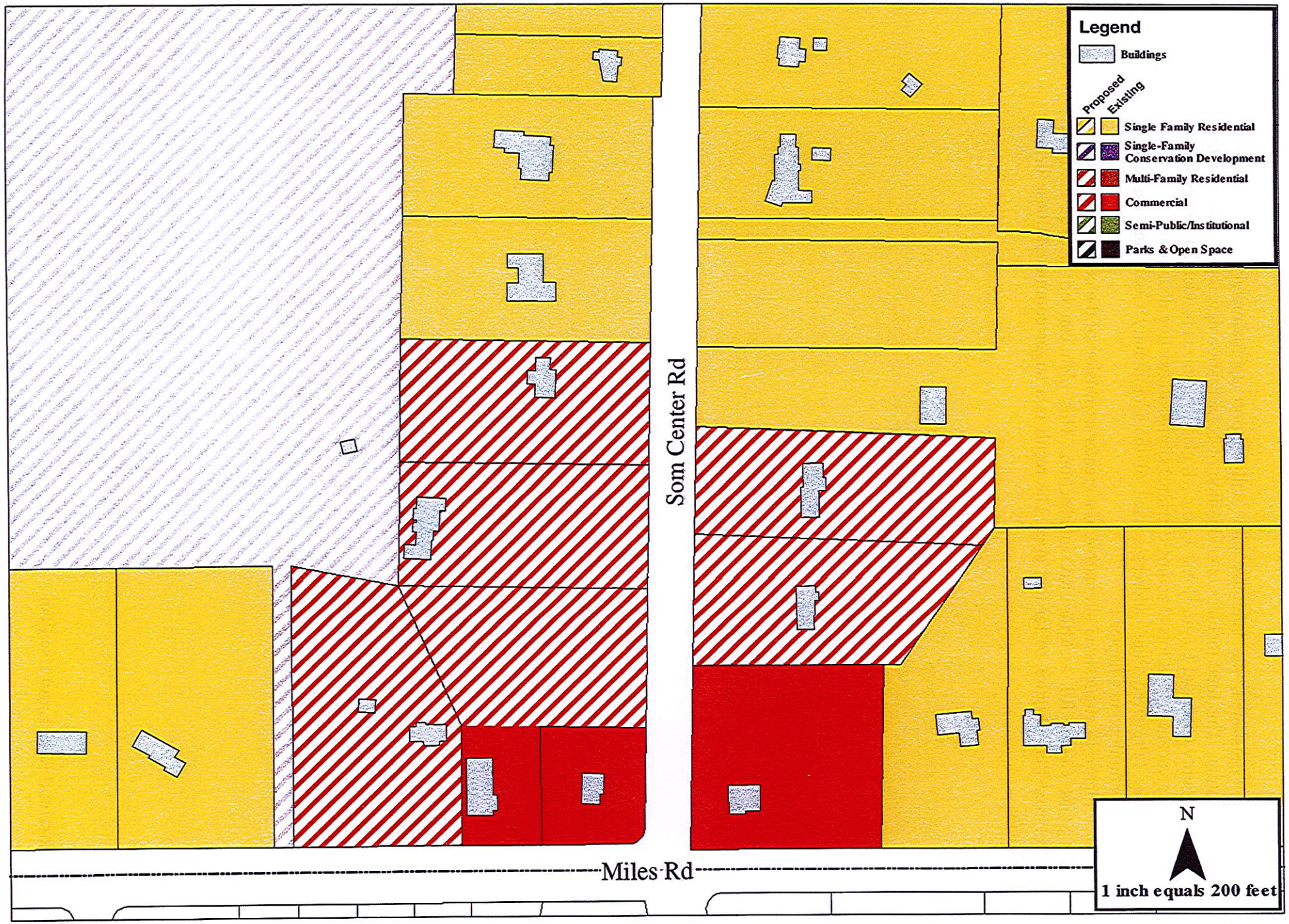

Figure 17 - Alternate Plan for SOM Center Rd. - Miles Rd. Intersection